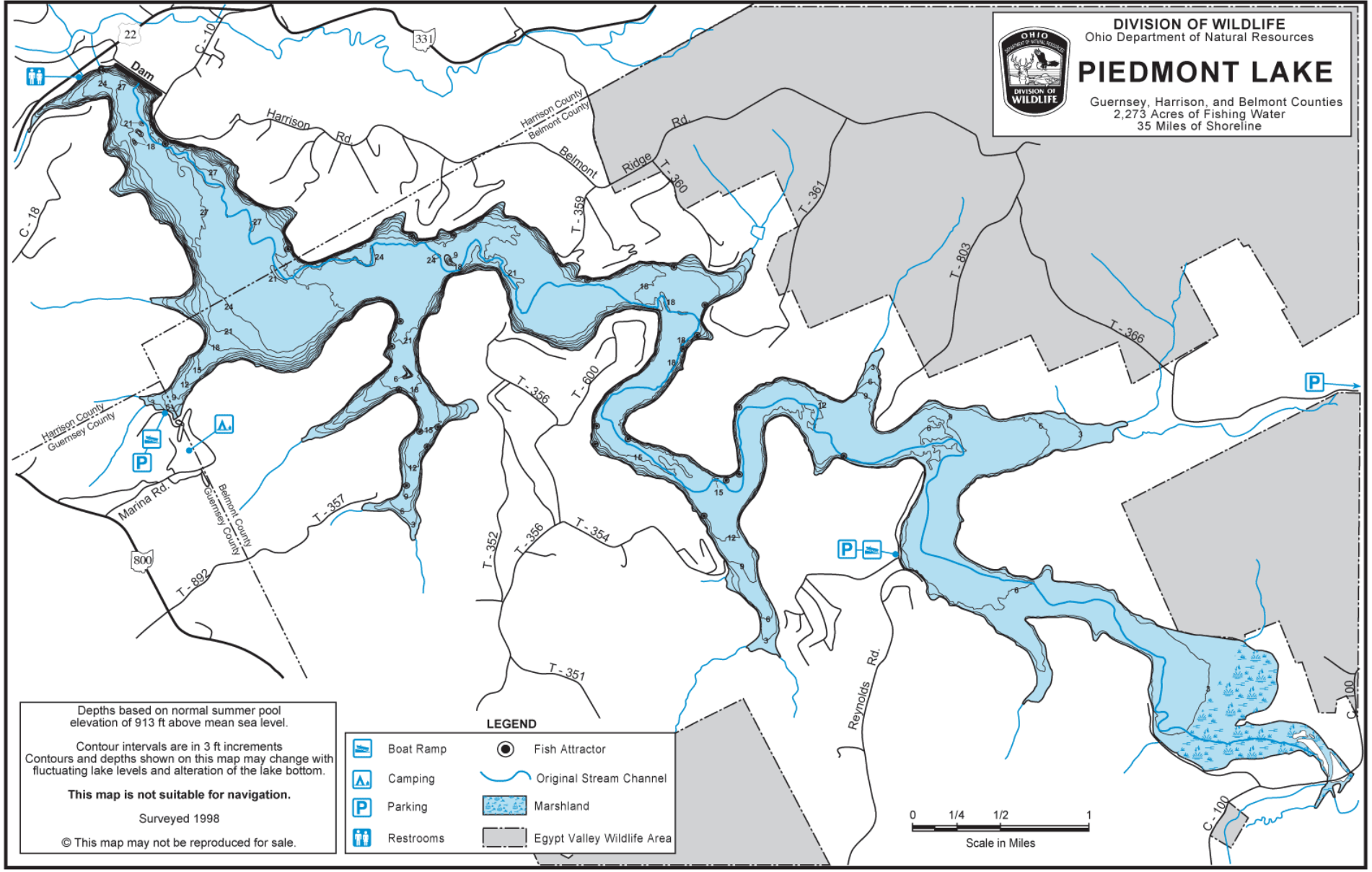


DIVISION OF WILDLIFE
Ohio Department of Natural Resources

PIEDMONT LAKE

Guernsey, Harrison, and Belmont Counties
2,273 Acres of Fishing Water
35 Miles of Shoreline











Depths based on normal summer pool elevation of 913 ft above mean sea level.
Contour intervals are in 3 ft increments
Contours and depths shown on this map may change with fluctuating lake levels and alteration of the lake bottom.

This map is not suitable for navigation.

Surveyed 1998

© This map may not be reproduced for sale.

LEGEND

	Boat Ramp		Fish Attractor
	Camping		Original Stream Channel
	Parking		Marshland
	Restrooms		Egypt Valley Wildlife Area

