



DIVISION OF WILDLIFE
Ohio Department of Natural Resources

LAKE SNOWDEN

Athens County
141 Acres of Fishing Water
7.4 Miles of Shoreline

Depths based on normal summer pool elevation of 739 ft above mean sea level.










Contour intervals are in 5 ft increments
Contours and depths shown on this map may change with fluctuating lake levels and alteration of the lake bottom.


This map is not suitable for navigation.

Surveyed 1999

© This map may not be reproduced for sale.

LEGEND

-  Boat Ramp
-  Camping
-  Dump Station
-  Parking
-  Picnic Area
-  Restrooms
-  Shower House
-  State Park Office
-  Swimming Beach

 Original Stream Channel

