

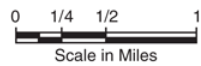


**DIVISION OF WILDLIFE**  
Ohio Department of Natural Resources

# LA SU AN WILDLIFE AREA

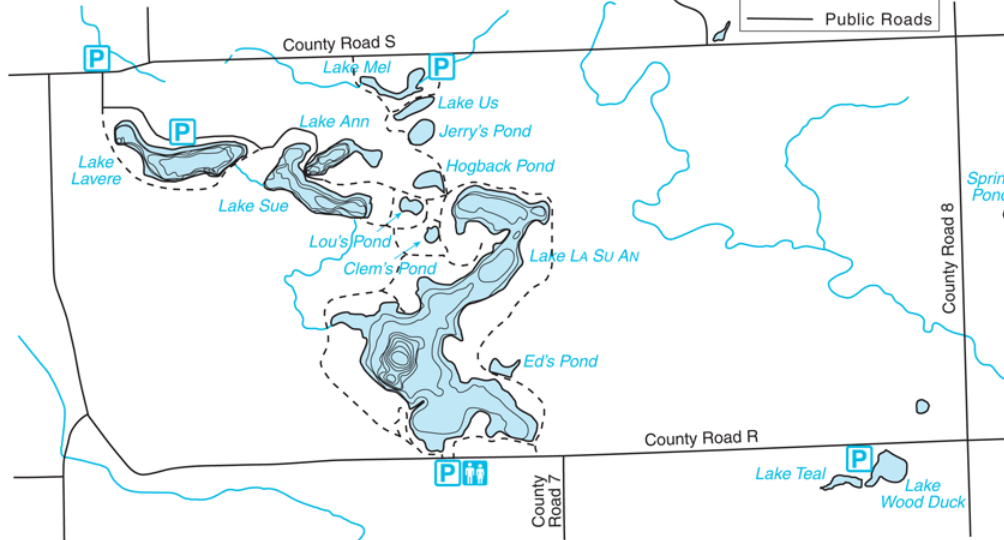
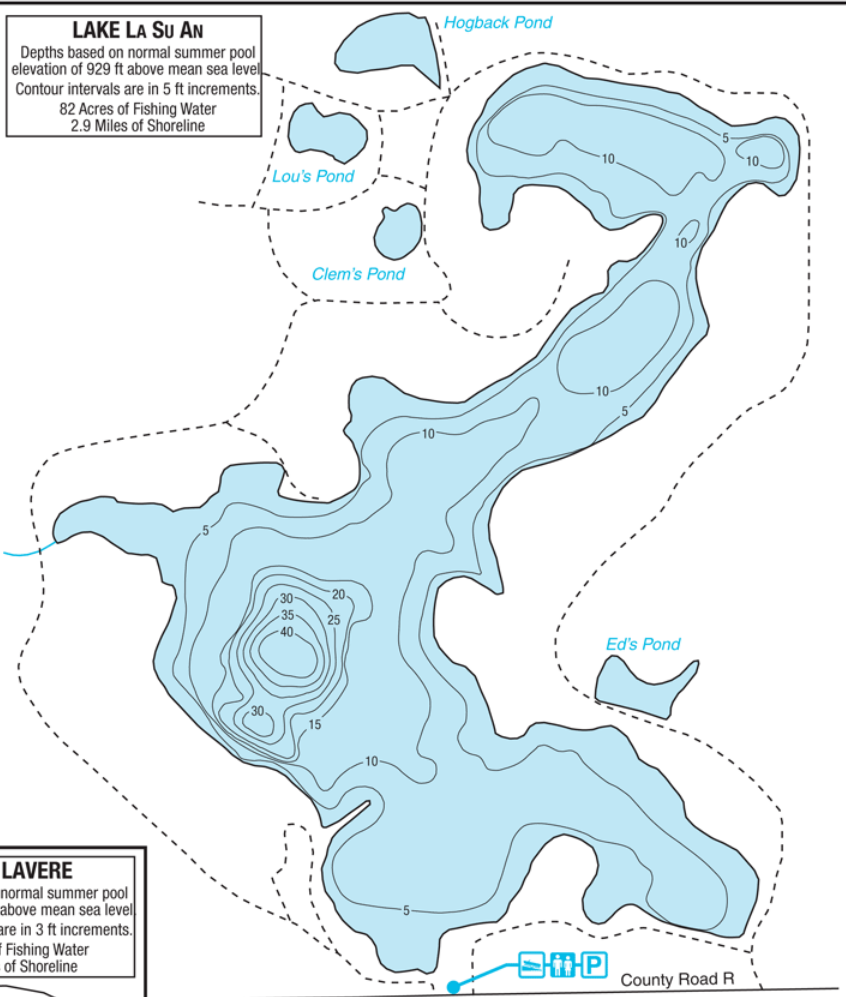
Williams County  
130 Acres of Fishing Water  
7 Miles of Shoreline

Contours and depths shown on this map may change with fluctuating lake levels and alteration of the lake bottom.  
**This map is not suitable for navigation.**  
Surveyed 1999  
© This map may not be reproduced for sale.

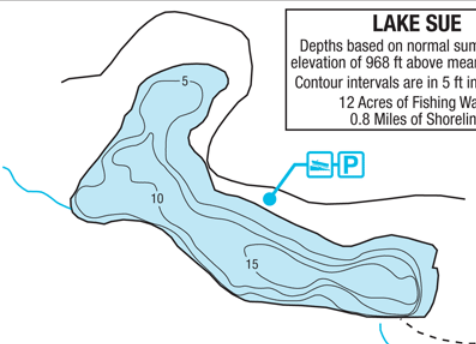


- LEGEND**
- Boat Ramp
  - Restrooms
  - Parking
  - Hiking Trail
  - Public Roads

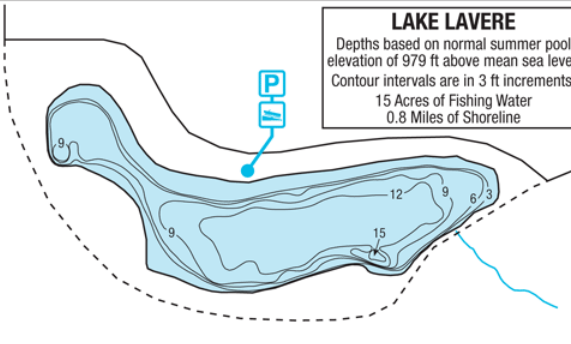
**LAKE LA SU AN**  
Depths based on normal summer pool elevation of 929 ft above mean sea level.  
Contour intervals are in 5 ft increments.  
82 Acres of Fishing Water  
2.9 Miles of Shoreline



**LAKE SUE**  
Depths based on normal summer pool elevation of 968 ft above mean sea level.  
Contour intervals are in 5 ft increments.  
12 Acres of Fishing Water  
0.8 Miles of Shoreline



**LAKE LAVERE**  
Depths based on normal summer pool elevation of 979 ft above mean sea level.  
Contour intervals are in 3 ft increments.  
15 Acres of Fishing Water  
0.8 Miles of Shoreline



**LAKE ANN**  
Depths based on normal summer pool elevation of 964 ft above mean sea level.  
Contour intervals are in 3 ft increments.  
4.6 Acres of Fishing Water  
0.5 Miles of Shoreline

