

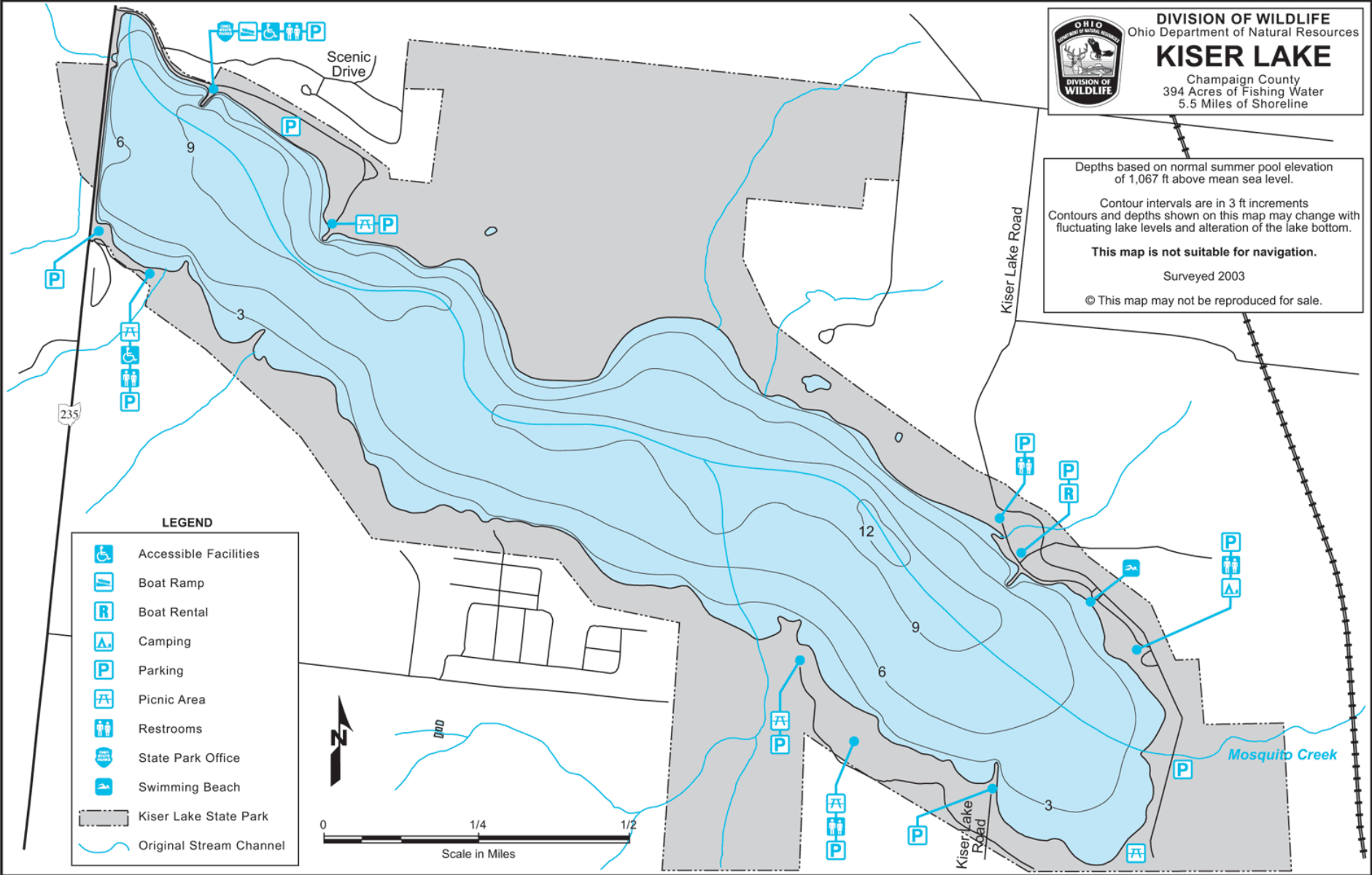
DIVISION OF WILDLIFE
Ohio Department of Natural Resources
KISER LAKE
Champaign County
394 Acres of Fishing Water
5.5 Miles of Shoreline

Depths based on normal summer pool elevation of 1,067 ft above mean sea level.












Contour intervals are in 3 ft increments
Contours and depths shown on this map may change with fluctuating lake levels and alteration of the lake bottom.

This map is not suitable for navigation.

Surveyed 2003
© This map may not be reproduced for sale.



LEGEND

-  Accessible Facilities
-  Boat Ramp
-  Boat Rental
-  Camping
-  Parking
-  Picnic Area
-  Restrooms
-  State Park Office
-  Swimming Beach
-  Kiser Lake State Park
-  Original Stream Channel

