


Depths based on normal summer pool elevation of 798 ft above mean sea level.

Contour intervals are in 2 ft increments  
Contours and depths shown on this map may change with fluctuating lake levels and alteration of the lake bottom.

**This map is not suitable for navigation.**

Surveyed 1999

© This map may not be reproduced for sale.







**DIVISION OF WILDLIFE**  
Ohio Department of Natural Resources

## CLARK LAKE

Clark County  
98 Acres of Fishing Water  
3 Miles of Shoreline

**LEGEND**

-  Boat Ramp
-  Parking
-  Restrooms
-  Original Stream Channel

