

Ohio Department of Natural Resources  
Division of Wildlife

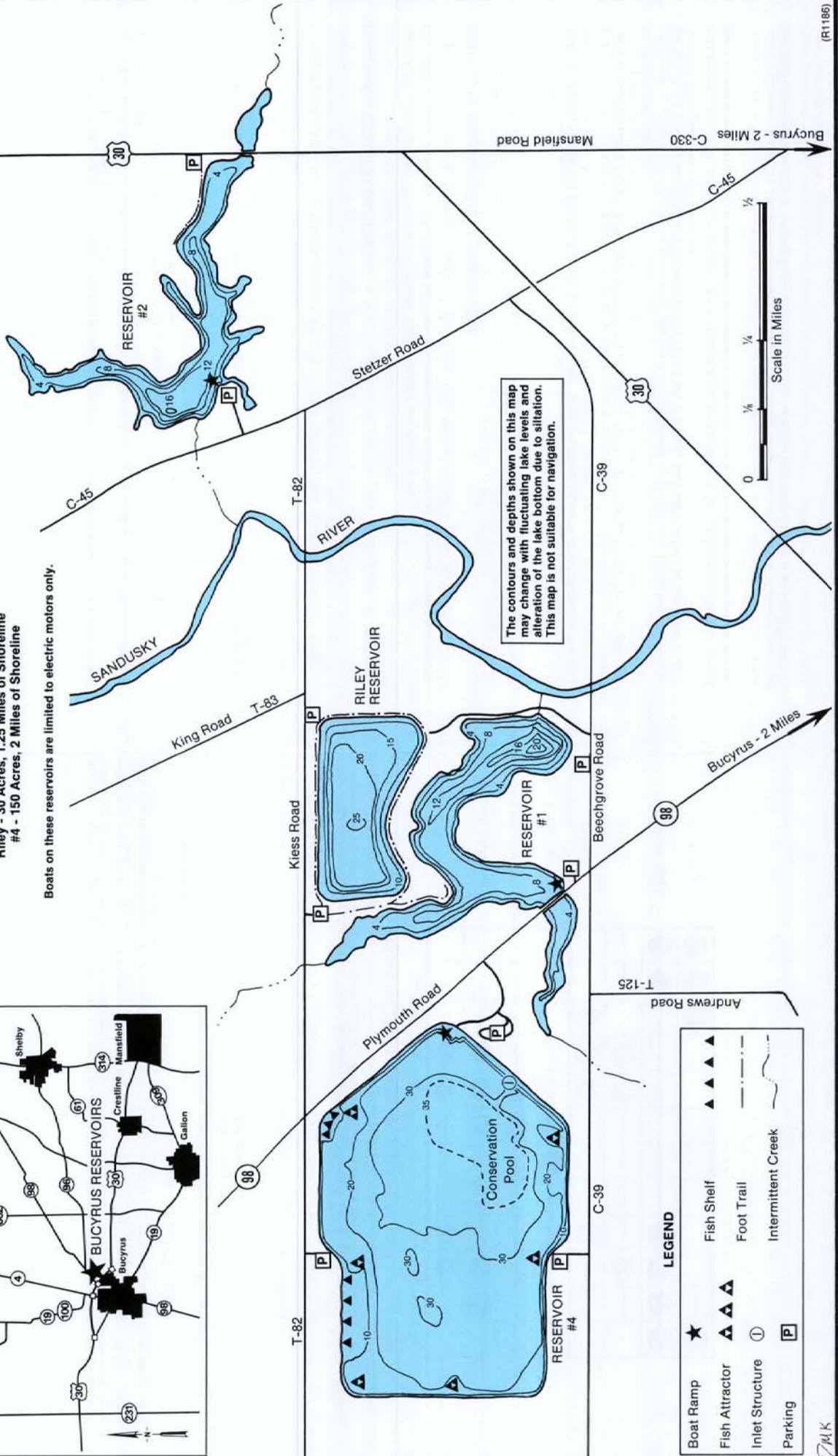
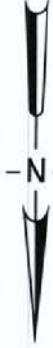
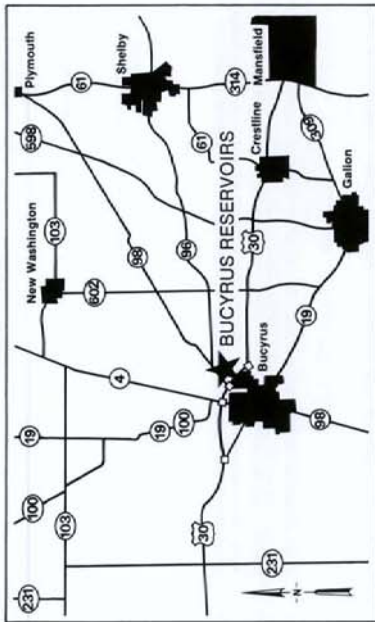
## BUCYRUS RESERVOIRS

CRAWFORD COUNTY

- #1 - 40 Acres, 5 Miles of Shoreline
- #2 - 38 Acres, 6 Miles of Shoreline
- Riley - 30 Acres, 1.25 Miles of Shoreline
- #4 - 150 Acres, 2 Miles of Shoreline

Boats on these reservoirs are limited to electric motors only.

### VICINITY MAP



The contours and depths shown on this map may change with fluctuating lake levels, and alteration of the lake bottom due to siltation. This map is not suitable for navigation.



### LEGEND

- ★ Boat Ramp
- ▲▲▲ Fish Attractor
- ① Inlet Structure
- Ⓟ Parking
- ▲▲▲ Fish Shelf
- Foot Trail
- Ⓛ Intermittent Creek

T/M/K